

Site Plans:

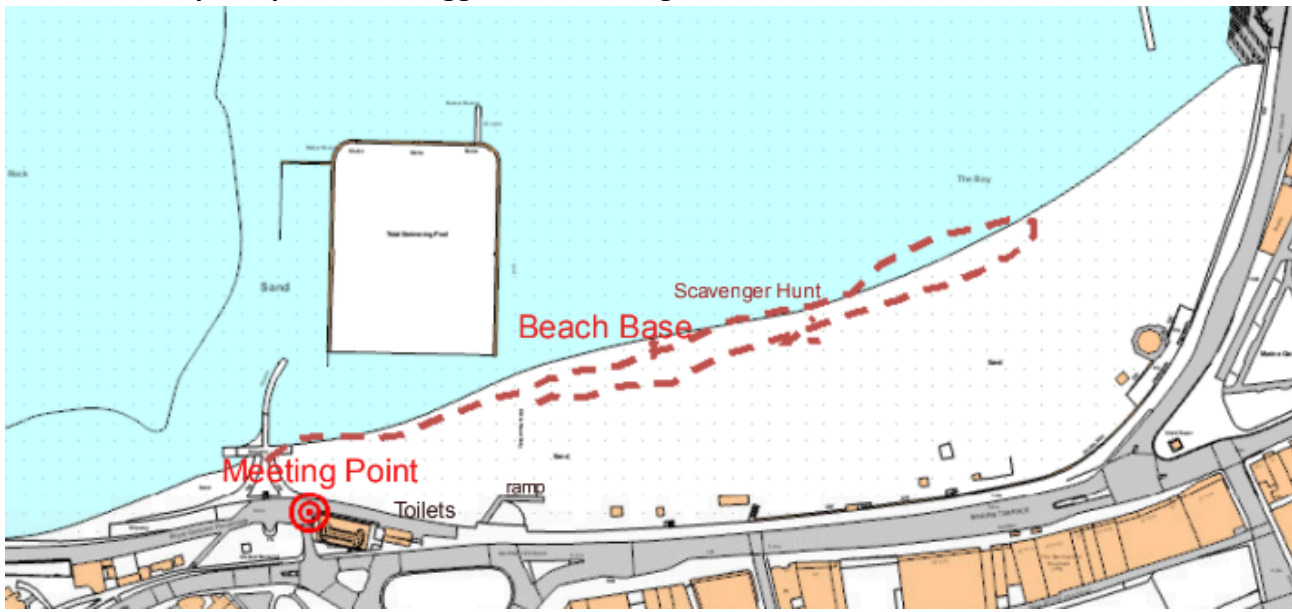
Thanet Coast Project - Public Events 2024

Great Eggcase/Scavenger Hunts

Margate Main Sands (CT9 1XN)

Meeting Point - besides Nayland Rock Shelter; Parking is local car parks/streets (Station/Arlington/Dreamland); Search along high tide strandline; beach art near base. Public toilet is located by Nayland Rock shelter,

- **Tue 2 April, 2pm = Great Eggcase & Scavenger Hunt**

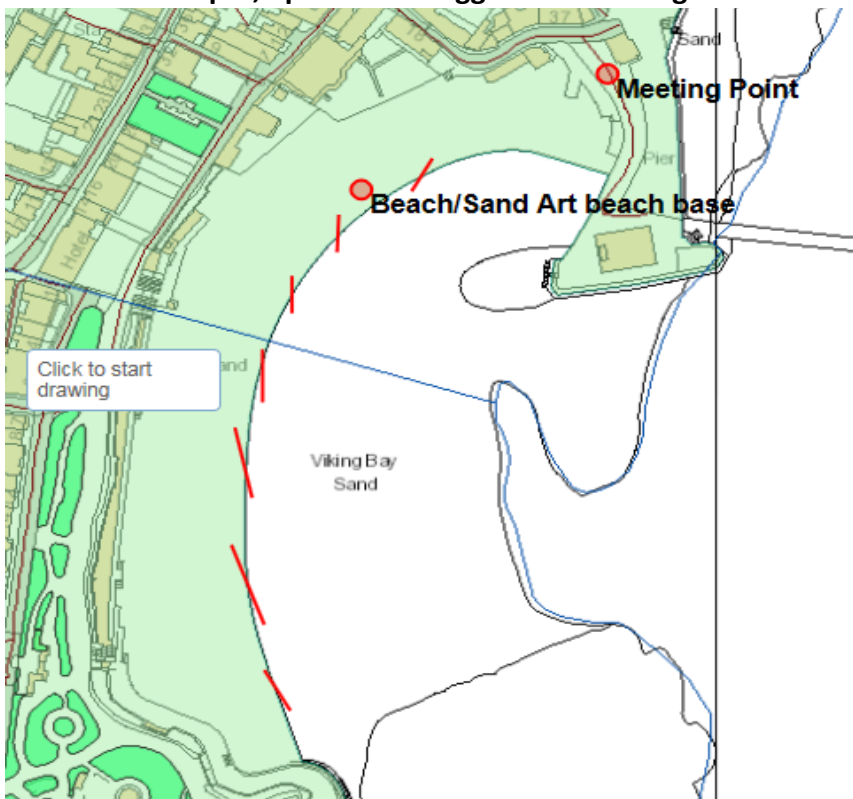


© Crown copyright and database rights Ordnance Survey 100018261

Viking Bay, Broadstairs (CT10 1EU)

Meeting in Harbour, outside harbour office; beach base. Search along high tide strandline; art near base; harbour toilets near meeting point.

- **Wed 3 April, 2pm = Great Eggcase & Scavenger Hunt**

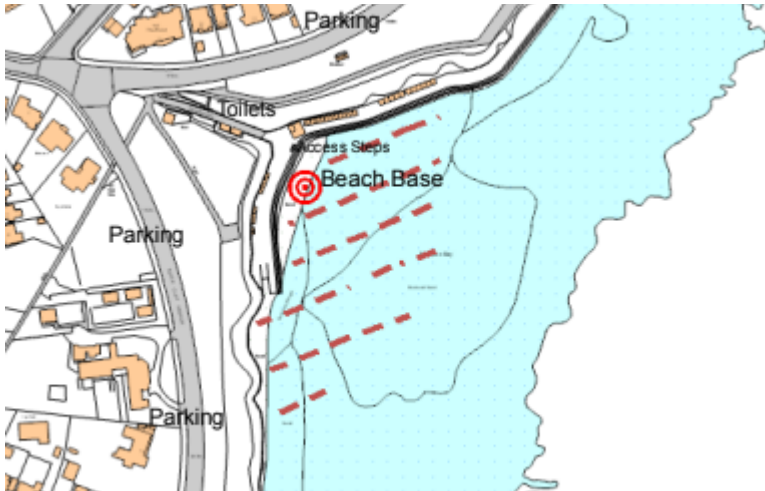


© Crown copyright and database rights Ordnance Survey 100018261

Dumpton Gap, Broadstairs (CT10 1TA)

Meeting on Beach; parking on local roads; toilets available in the bay on the slope down to the beach

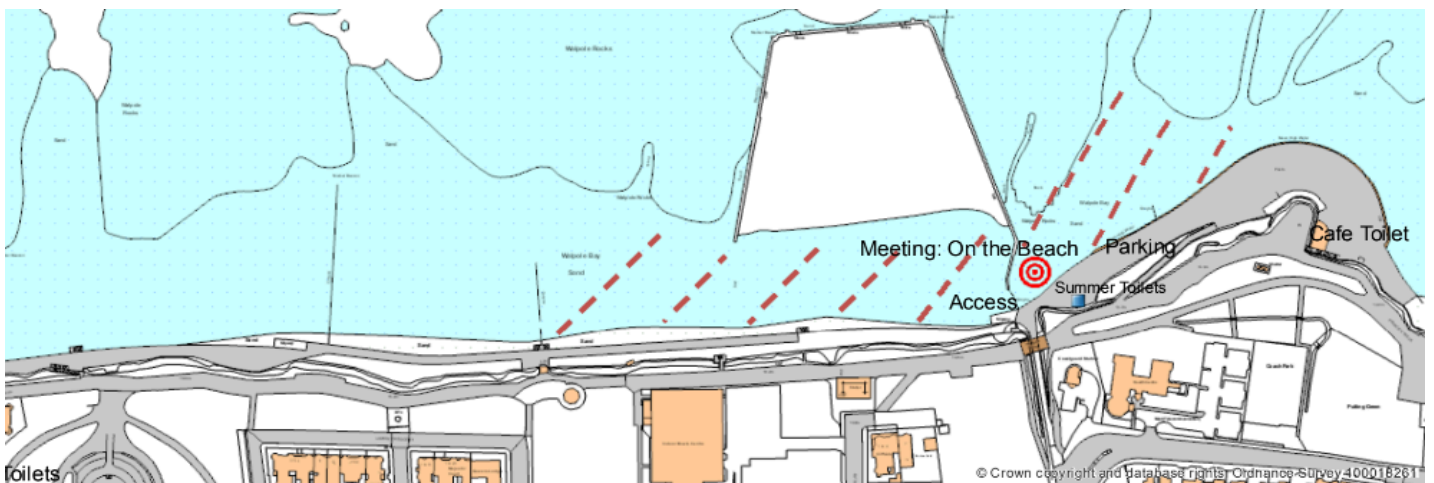
- **Thur 4 April, 2pm = Great Eggcase & Scavenger Hunt**



Walpole Bay, Cliftonville (CT9 3HF)

Meeting on the beach; beach base - and search along high parts of beach & strandline; art near base; toilets only near oval, private cafe; and temporary summer ones by parking area. Free car parking on lower promenade car park, and roads above.

- **Wed 29 May, 11am = Scavenger Hunt**



Botany Bay, Broadstairs (CT10 3LG)

Meeting on the beach, parking on Percy Avenue or Botany Road (info to avoid private roads on booking form) and then at Palm Bay; toilets and temporary summer toilets at top of steps.

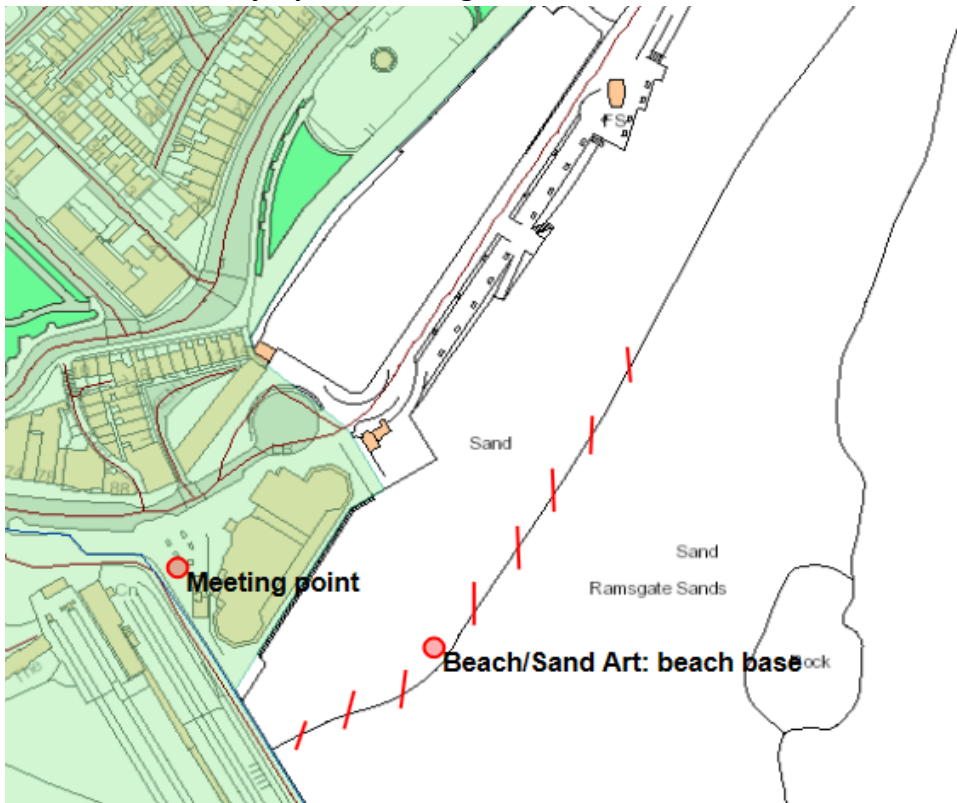
- **Thur 30 May, 11am = Scavenger Hunt**



Ramsgate Main Sands (CT11 8LP)

Meeting by obelisk near pavilion; beach base & search along strandline & beach; art on sand near base; toilets near meeting point.

- **Thur 31 May, 2pm = Scavenger Hunt**

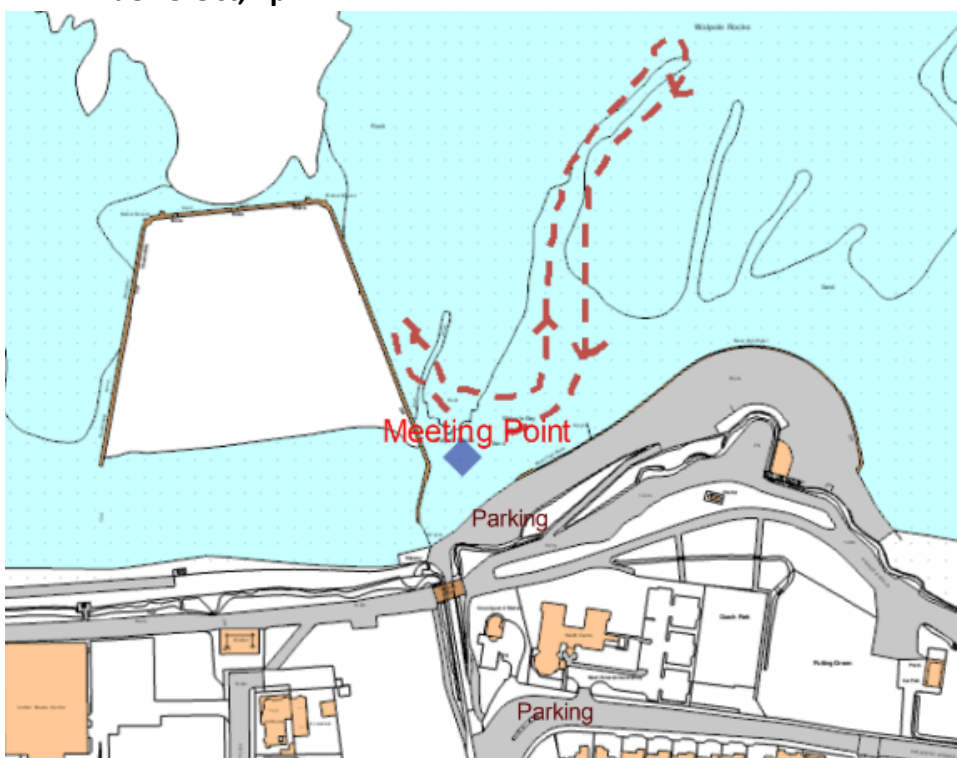


© Crown copyright and database rights Ordnance Survey 100018261

Seaweed & Their Secrets – Walk & Talks (4 events x 2 hours)

Walpole Bay, Margate (CT9 3HF) Meeting on beach; nearby parking on lower promenade; but toilets further away Oval/BowlingClub/private cafe & temporary summer toilets on lower car park..

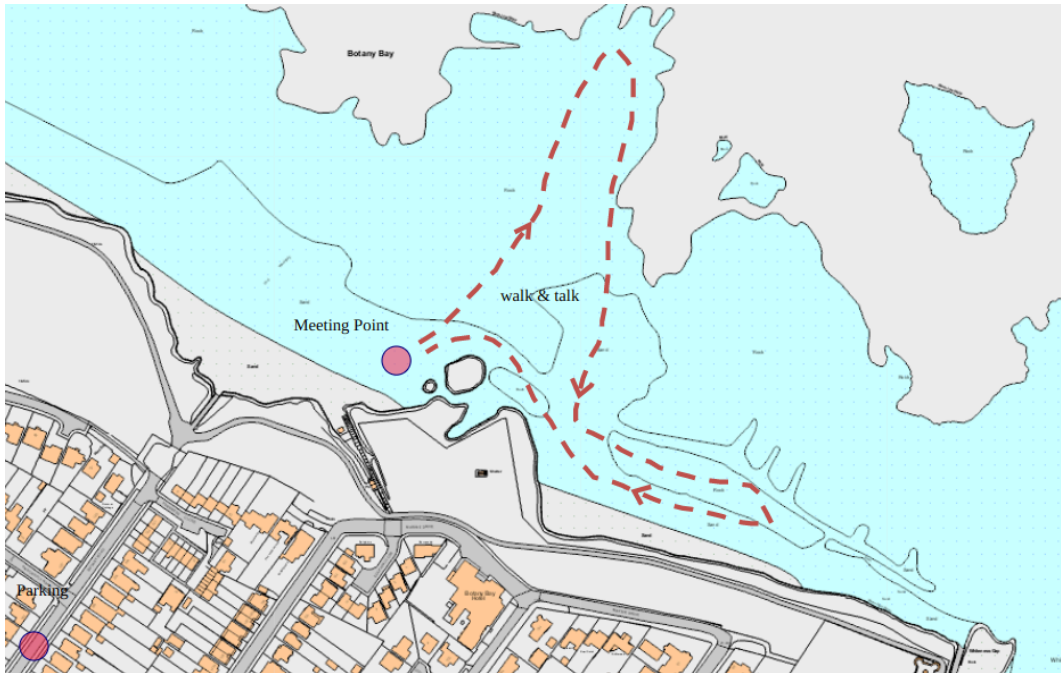
- **Mon 22 April, 5pm (Earth Day), &**
- **Tue 15 Oct, 4pm**



© Crown copyright and database rights Ordnance Survey 100018261

Botany Bay, Broadstairs (CT10 3LG) Local parking at Percy or Botany Bay road or at Palm Bay (information to avoid private roads given on booking form); temporary toilets at top of steps.

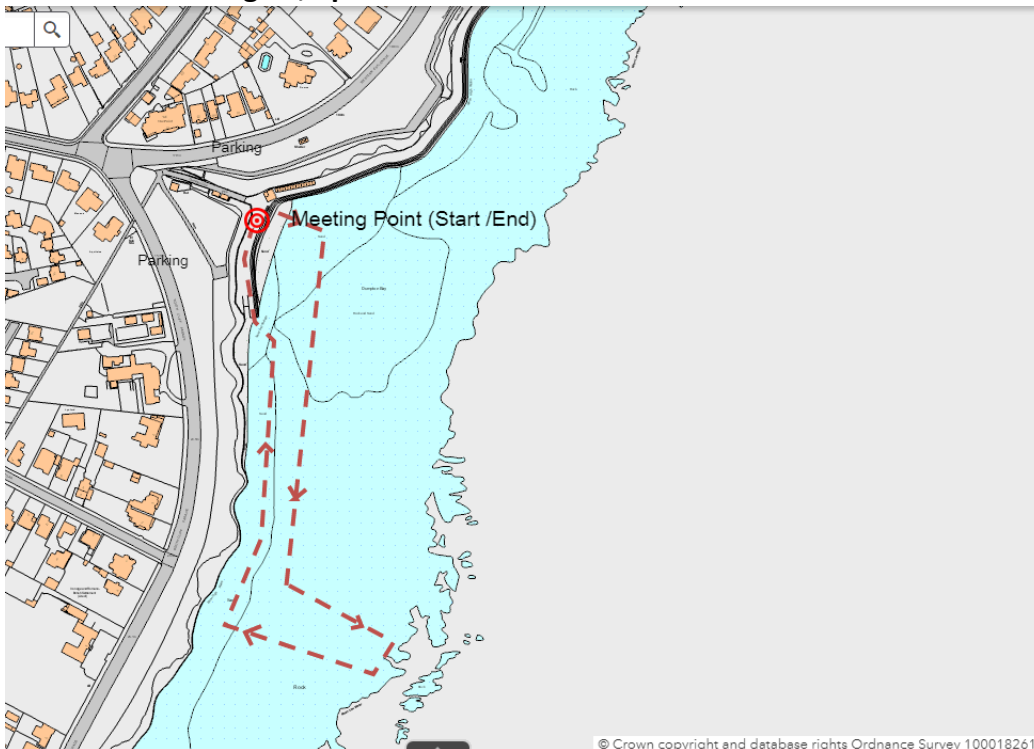
- **Thur 27 June, 9.30am**



© Crown copyright and database rights Ordnance Survey 100018261

Dumpton Gap, Broadstairs (CT10 1TA) Meeting on Beach; parking on local roads; toilets available in the bay on the slope down to the bay.

- **Mon 19 August, 6pm**



© Crown copyright and database rights Ordnance Survey 100018261

© Crown copyright and database rights Ordnance Survey 100018261

The White Cliffs of Kingsgate (3 Events, 2 hours)

Kingsgate Bay to Botany Bay walk along the beach, and return along the cliff-top. Starts from Capt. Digby PH car park - where parking has been agreed - for early mornings to avoid parking issues in Kingsgate/Botany Bay area. Toilets at Capt Digby PH, and at Botany Bay steps.

- Mon 13 May, 9:30am
- Sat 13 July, 9.30am
- Mon 9 Sept, 9:30am



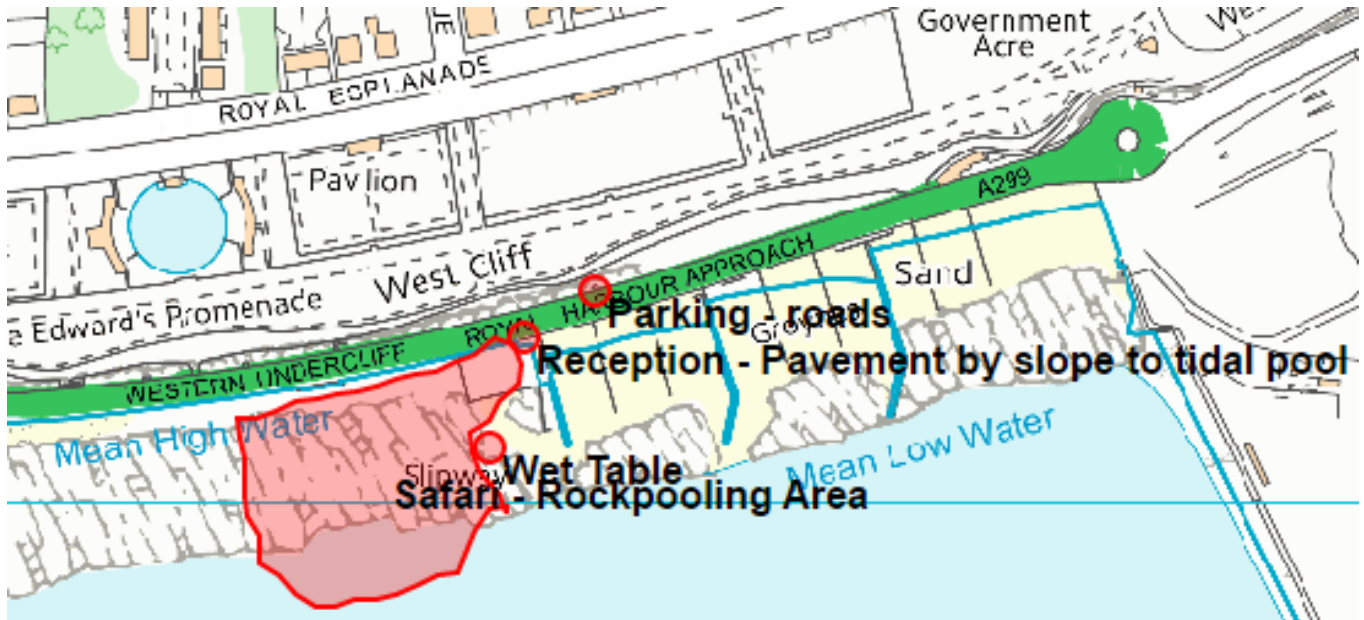
© Crown copyright and database rights Ordnance Survey 100018261

Site Plans: Seashore Safaris 2024 - Summer & extras (2 hour events)

Western Undercliff, Ramsgate (CT11 9PH).

- **Tue 28 May, 11am - Active Ramsgate Week Seashore Safari** (Low Tide 10.06 1.1m; HT 15.33 4.7m - Ram)
- **Wed 7 Aug, 8.30am - Summer Seashore Safaris** (Low Tide - 8.56, 0.8m)

Parking along Harbour Approach road; closest toilet is Government Acre - unless summer temporary summer ones Reception table by Roadside/slope - with wet table besides small tidal pool). It will be a neap tide on 28/5/24 - so need to encourage people to use steps to access chalk reef by tidal pool (& not slope which will get cut off quickly)



© Crown copyright and database rights Ordnance Survey 100018261

Stone Bay, Broadstairs (CT10 1DU)

- **Sat 8 June, 8am (1hr) - World Ocean Day - Seashore Safari** (Low Tide - 8.17 0.8m HT 13.39 4.9m)
- **Fri 9 Aug, 9am - Summer Seashore Safari** (Low Tide - 9.50, 0.8m) = see above 8 June

Parking is available along the Eastern Esplanade road. Toilets available on access steps to Stone Bay. As low tide is early - the safari will be restricted to just one hour.

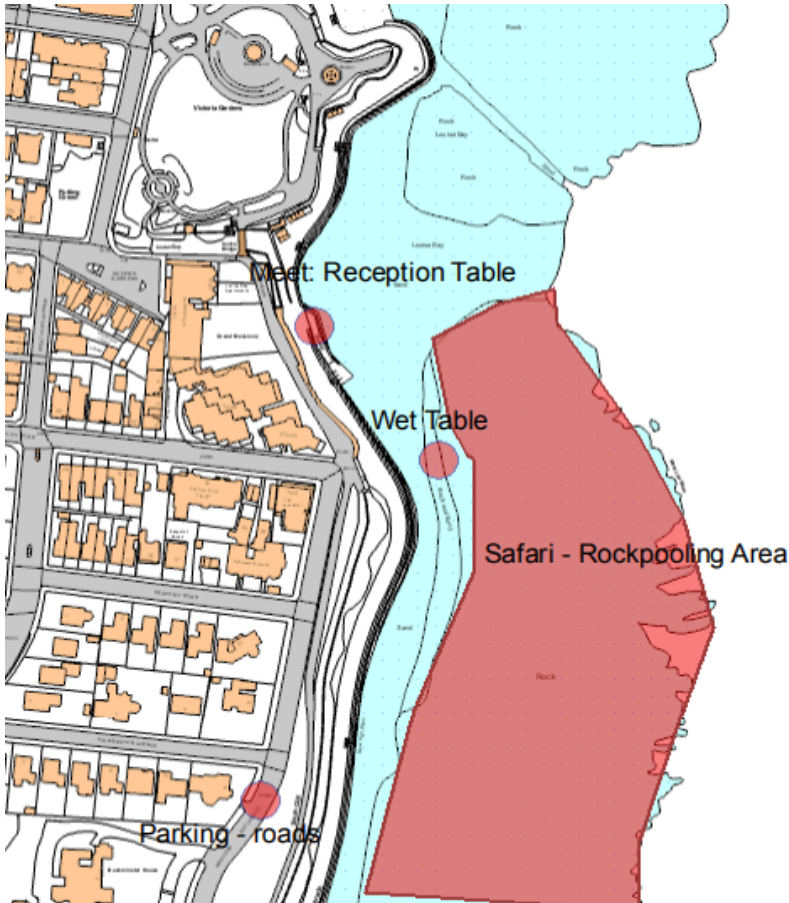


© Crown copyright and database rights Ordnance Survey 100018261 Cliff-top road parking; toilets in steps down to beach - where reception on lower promenade; lifeguard station nearby.

Broadstairs Water Gala

- **Wed 24 July, 8:30am - Louisa Bay, Broadstairs** (CT10 1QE). (Low Tide - 9.25, 0.5m)

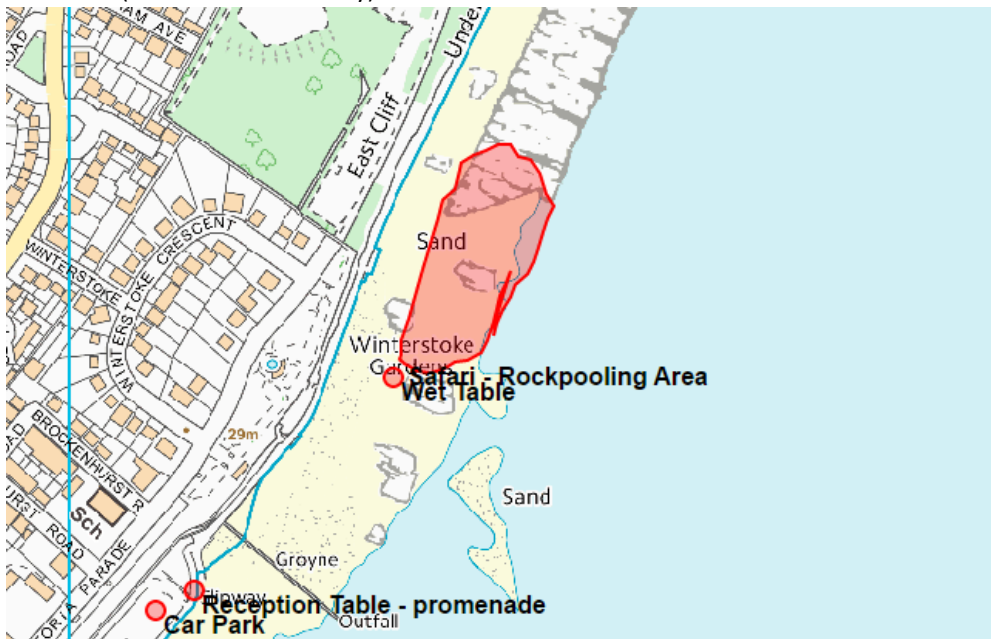
Parking available along Western Esplanade road area on top of the chalk cliff. Toilet block available nearby in the Bandstand area and in Viking Bay (centre of beach). Lifeguards present in Viking Bay.



© Crown copyright and database rights Ordnance Survey 100018261

- **Thur 25 July, 9am - Eastcliff, Ramsgate** (CT11 8ED) (LowTide - 10.07, 0.5m)

Parking available in Marina Public Car Park, with reception table beside the sea garden. Nearest toilets are Ramsgate Main Sands cafe block (about 7 minutes away)



© Crown copyright and database rights Ordnance Survey 100018261

- **Fri 26 July, 9.30am - West Bay, Westgate** (CT8 8QA) (LowTide 10.20, 0.9m MG)

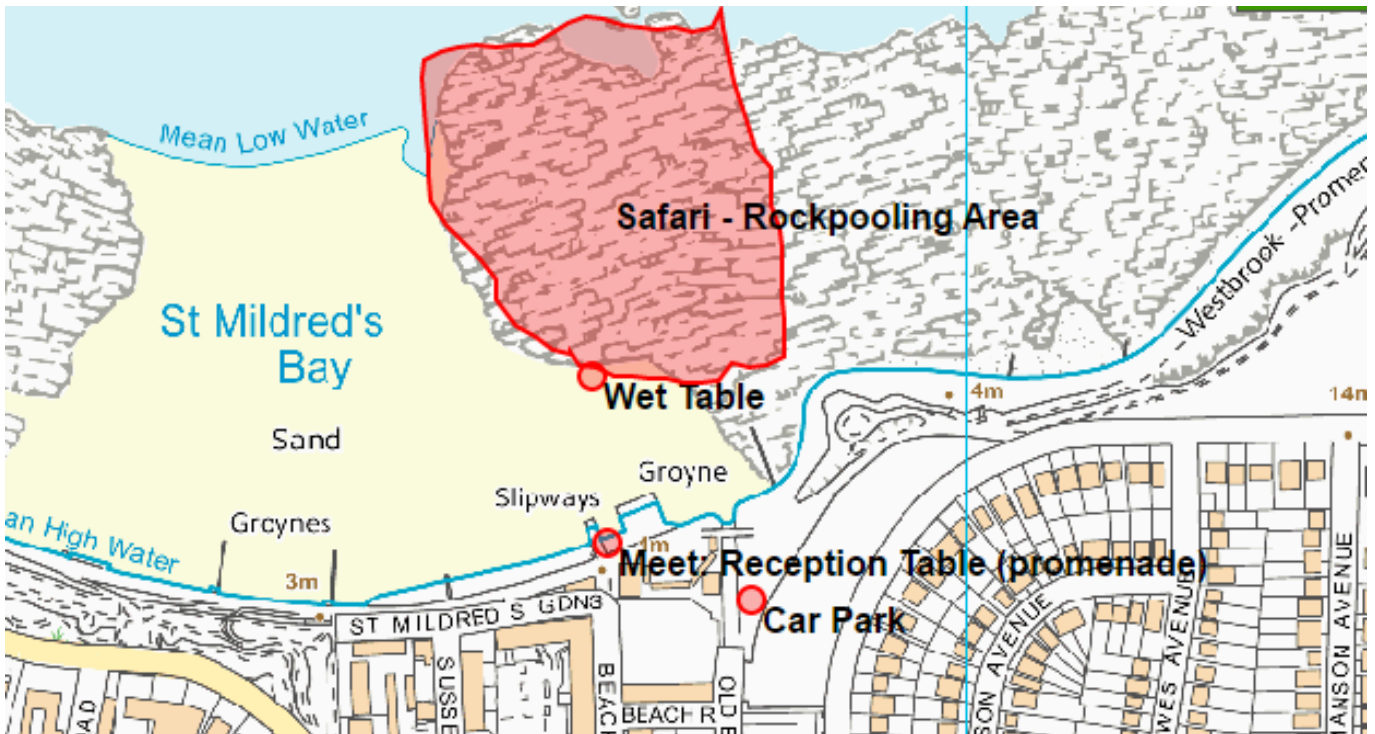
Parking is free on Sea Road and roads around West Bay. Public toilets are beside the Bay Inspector in West Bay, with a private one in the Cafe close by. Access will be down steps onto the chalk reef. Lifeguards present in the bay.



© Crown copyright and database rights Ordnance Survey 100018261

- **Sat 27 July, 10am - St Mildred's Bay** (CT8 8TP) (Low Tide = 11.05, 1.0m MG)

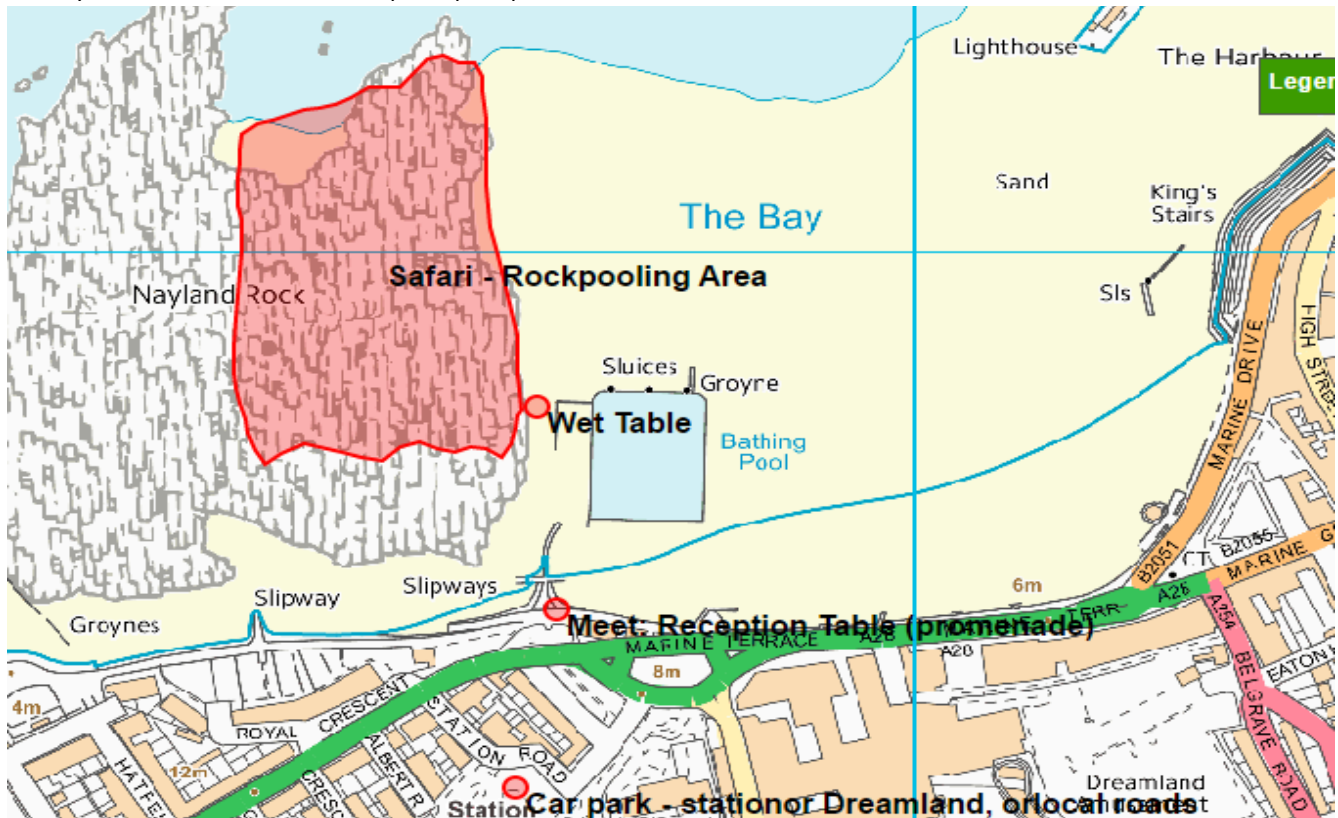
There is a public car park in St Mildred's Bay, with additional free parking on roads nearby (eg St Mildred's Gardens). There are public toilets present in the bay. A Bay Inspector and Lifeguards also present.



© Crown copyright and database rights Ordnance Survey 100018261

- **Sun 28 July, 11am - Margate Main Sands** (CT9 5AE) (Low Tide - 11.54 1.1m Mar)

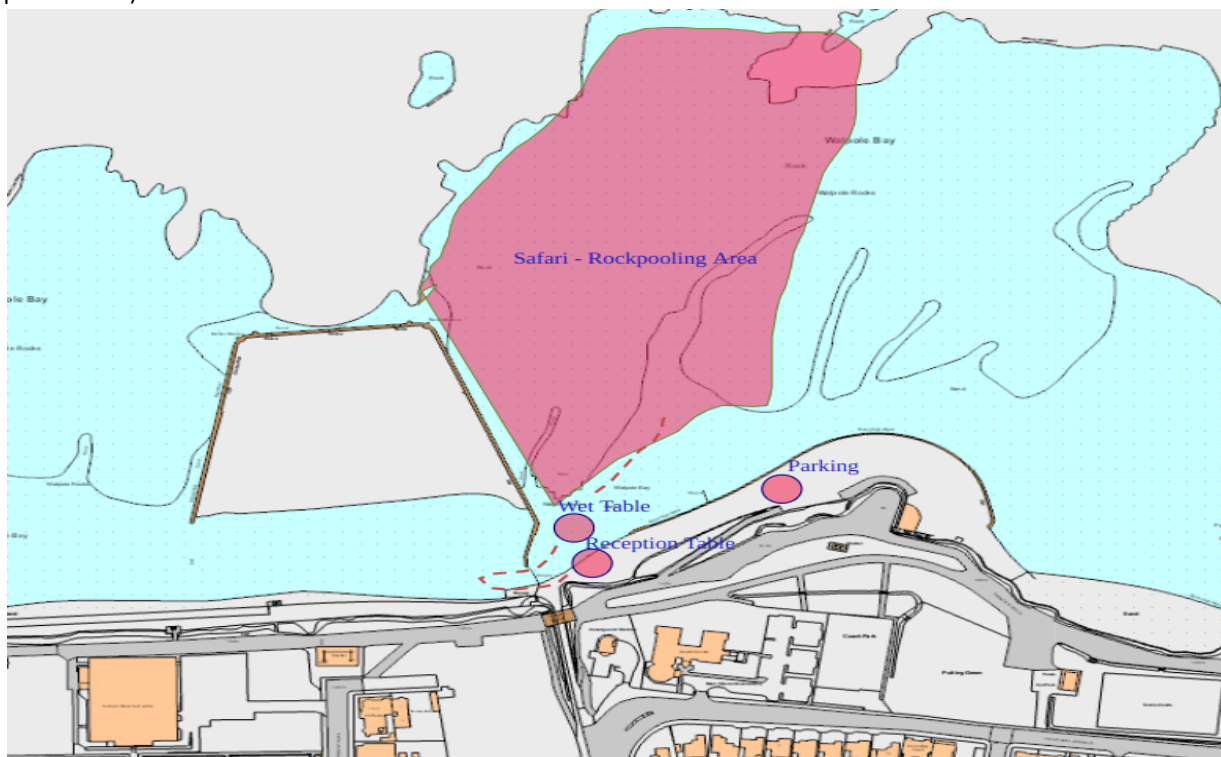
Parking is available in Margate Railway Station Car park or Arlington House Car park, or in roads close by in Westbrook. The Nayland Rock Public Toilets are closeby. There are also lifeguards present within the Main Sands. Access is via the promenade near the Nayland Rock shelter, where steps/slope is present to access the beach.



© Crown copyright and database rights Ordnance Survey 100018261

- **Mon 29 July, 12pm - Walpole Bay, Margate** (CT9 3HF) (Low Tide is(12.53, 1.2m MG)
- **Sat 10 Aug, 9am - Walpole Bay, Margate** (CT9 3HF) (10.08, 1.1m MG)
- **Sun 18 Aug, 5.30pm - Walpole Bay, Margate** (CT9 3HF) (18:18, 0.8m MG) = Evening Safari

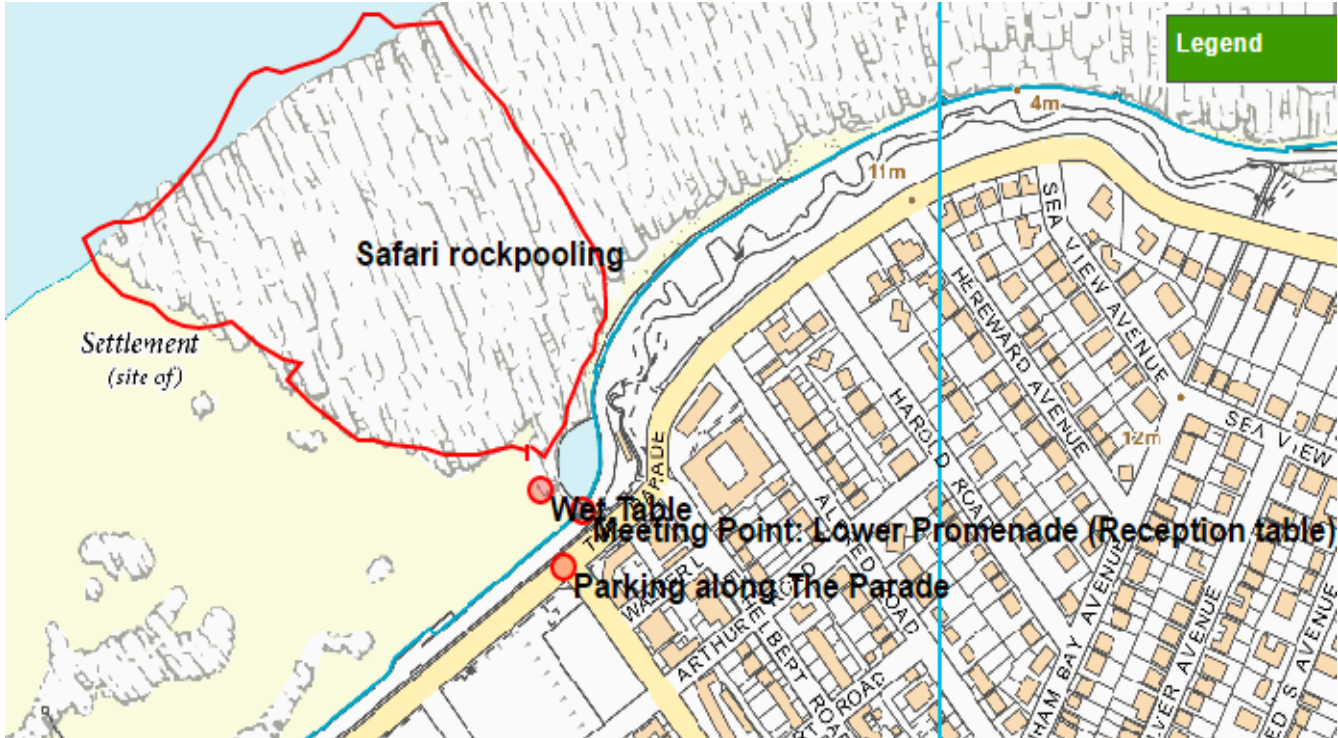
Reception table on the lower promenade and a beach base. There is free car parking on the lower promenade car park, and on the cliff top roads above. Temporary toilets will be present besides the car park (summer only), with others further away (The Oval, & private cafe).



© Crown copyright and database rights Ordnance Survey 100018261

- **Tue 30 July, 1pm - Minnis Bay, Birchington** (CT7 9QR) (Low Tide = 14.07, 1.3m MG)

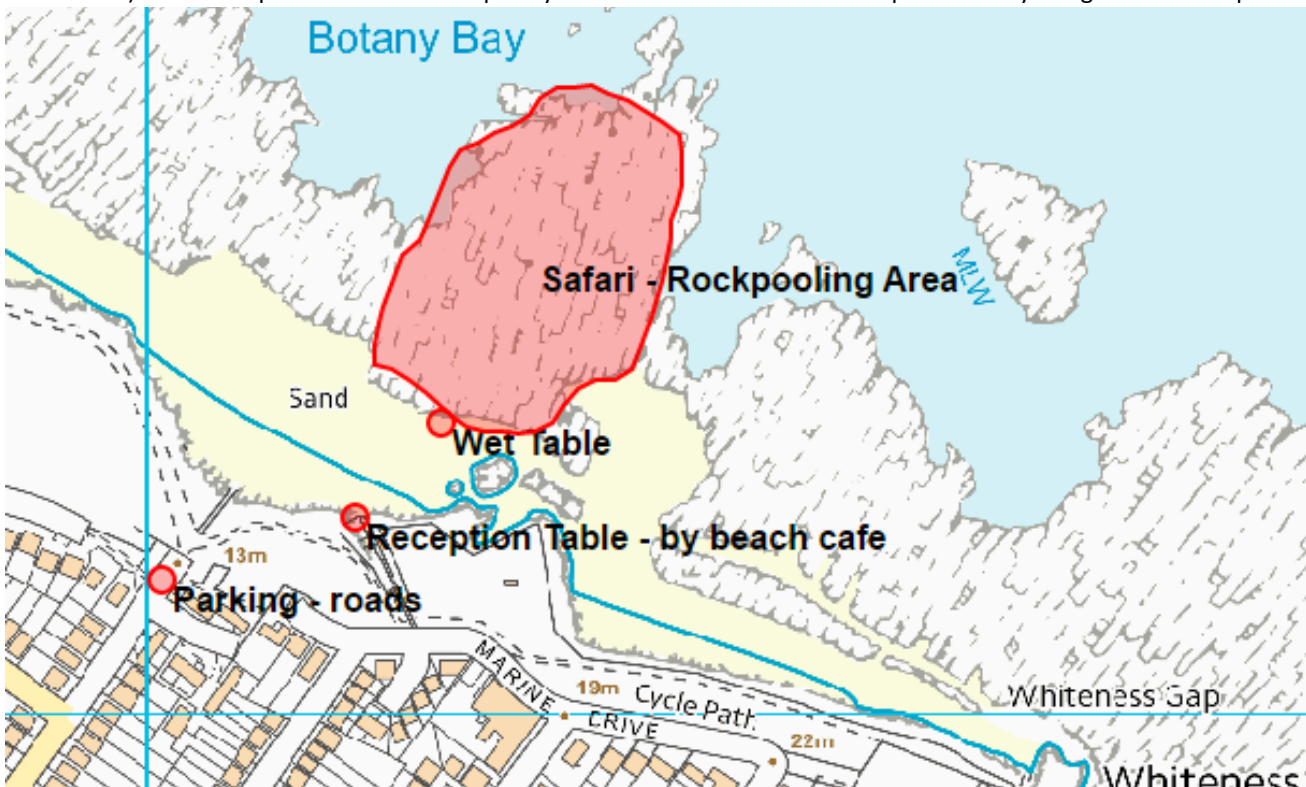
Reception table on the lower promenade above the access to the beach & tidal pool, with a beach base. There is free car parking along The Parade closely, and temporary summer toilets (opened by bay inspector) closely, with public toilets in Minnis Bay Car Park on the western side of the bay. The Lifeguards & Bay Inspector are also located in the western side of The Parade/bay.



© Crown copyright and database rights Ordnance Survey 100018261

- **Wed 7 Aug, 8.30am** - Western Undercliff, Ramsgate = see 28 May above
- **Thur 8 Aug, 8.30am - Botany Bay, Broadstairs** (CT10 3LG) (Low Tide - 9.22, 0.8m)

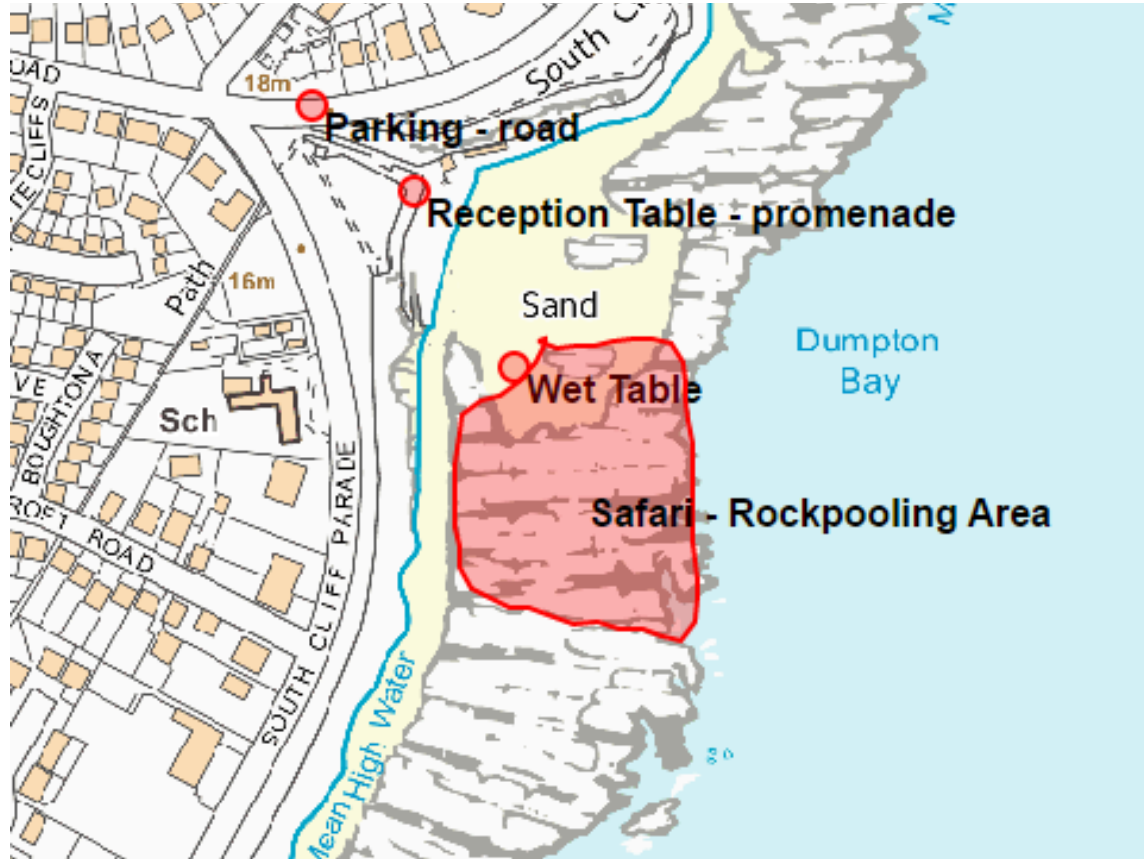
Reception table at bottom of steps to direct people to wet tables near chalk stack. There is free car parking along Botany Bay Road and Percy Avenue as early before crowds arrive in the bay. Information will be given on booking to avoid private roads (Kingsgate Avenue etc). There is a public toilet and temporary summer toilets besides the steps to the bay. Lifeguards will be present after 9am.



© Crown copyright and database rights Ordnance Survey 100018261 (Online advice on parking issues - to recommend Palm Bay Avenue)

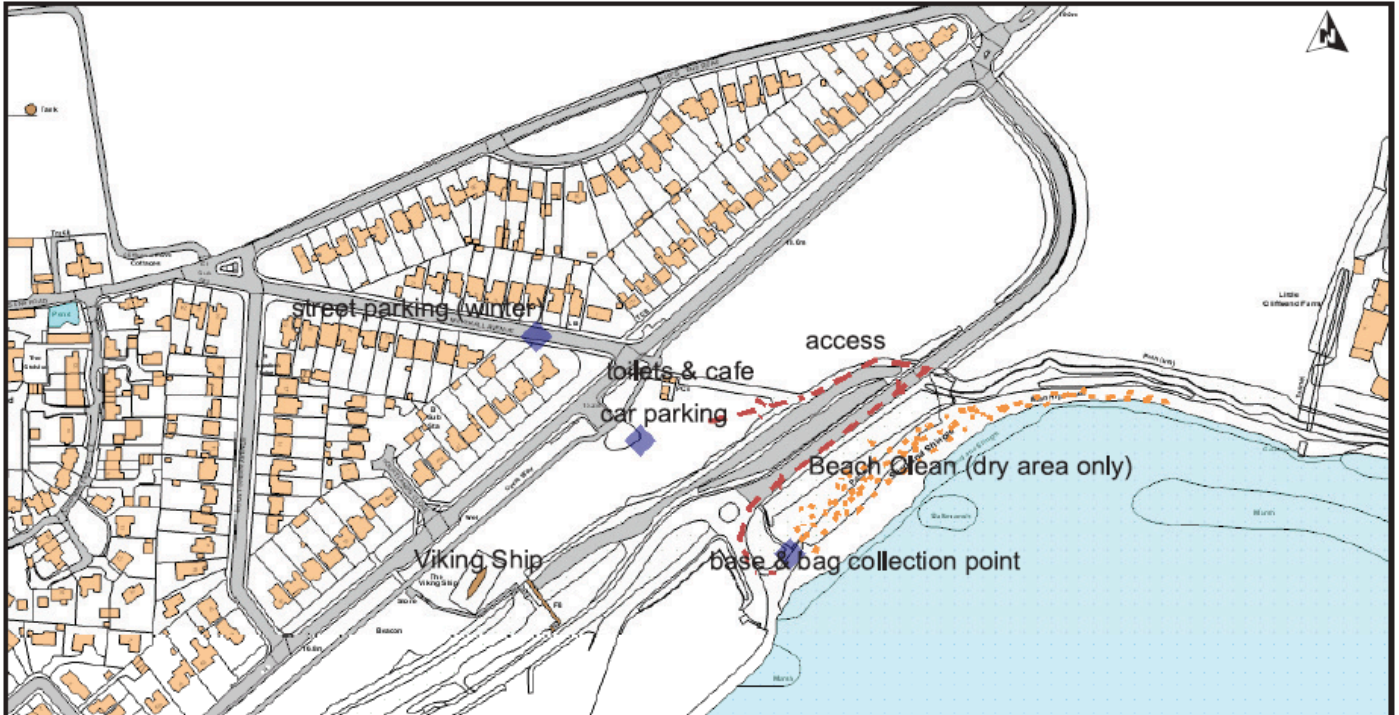
- **Fri 9 Aug, 9am** - Stone Bay, Broadstairs = see above 8 June
- **Sat 10 Aug, 9am** - Walpole Bay, Margate = see above 29 July
- **Sun 18 Aug, 5.30pm** - Walpole Bay, Margate = see above 29 July
- **Thu 22 Aug, 8am** - Eastcliff, Ramsgate = see above 25 July
- **Fri 23 Aug, 9am.** - Dumpton Gap, Broadstairs (CT10 1TA) **Low Tide = 9.44, 0.3m**

Meeting on lower promenade with access via the slope at southern end of lower promenade to the beach base. Parking is available on local roads (eg South Cliff Parade); toilets are available in the bay on the slope down to the beach.



Great British Beach Cleans 2024

- **Sat. 21 September, 10am (2hrs) – Pegwell Bay, Cliffsend** (CT12 5HY)



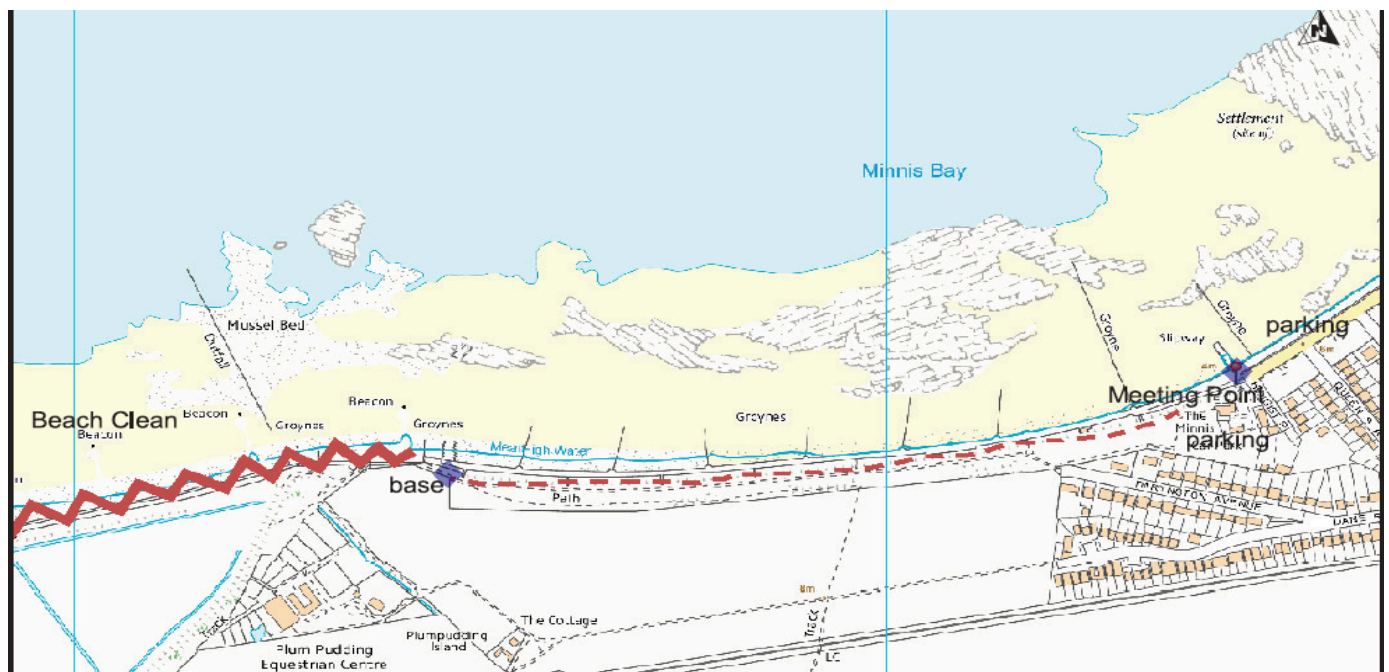
© Crown copyright and database rights Ordnance Survey 100018261

All Beachwatch Beach Cleans (2hrs) at Pegwell Bay 2024:

- **Thur 28 March, 10am - Cliffsend** (ht 14.03 4.8m & lt 08.55 0.6m ram) Great British Spring Clean (15-31 March, Keep Britain Tidy)
- **Fri 28 June, 10am - Cliffsend** (ht 17.05am 4.7m, lt 11.46m 1.0m Ram)
- **Sat 21 Sept, 10am - Cliffsend** (LT 9.14, 0.3m; HT=14.17 5.6 Ram) GBBC (20-29 Sept, Marine Conservation Society)
- **Fri 6 Dec, 10am - Cliffsend** (LT=10.07, 0.9m & HT=15.42, 4.6m Ram)

- **Sat. 21 September, 2pm (2hrs) – Plum Pudding, Birchington** (CT7 9QP)

TDC leased land ends at the main groyne at western end of Minnis Bay; & then is private beaches managed as sea defences by the Environment Agency; Car park/toilet is situated at Minnis Bay with more roadside parking available along The Parade. Event involves a 7 minute walk along the grassland to a new base.



© Crown copyright and database rights Ordnance Survey 100018261